

RESOLUTION 2020-11

LEVYING A MAINTENANCE ASSESSMENT WITHIN
THE SPRING LAKE IMPROVEMENT DISTRICT FOR
THE PERIOD OCTOBER 1, 2020, THROUGH
SEPTEMBER 30, 2021

WHEREAS, the Spring Lake Improvement District (hereinafter "District") was created by the Florida Legislature and codified in Chapter 1971-669, Laws of Florida, as amended by Chapter 2005-342, Laws of Florida, as amended by Chapter 2012-264, Laws of Florida, pursuant to the authority granted therein and;

WHEREAS, construction of the improvements within the Spring Lake Improvement District, have been completed in substantial accordance with the Plan of Reclamation of the District and said improvements will be operating and costs of operation, repairs, and maintenance will be incurred; and

WHEREAS, The Board of Supervisors of the Spring Lake Improvement District finds the costs for operation, repairs, and maintenance of the District during Fiscal Year 2021 will amount to \$291.16; and

WHEREAS, the Board of Supervisors of the Spring Lake Improvement District finds there are 3649 taxable units within the District of which 3649 units are responsible for the aforesaid costs of operation, repairs, and maintenance.

NOW, THEREFORE, BE IT RESOLVED BY THE
BOARD OF SUPERVISORS OF THE SPRING LAKE
IMPROVEMENT DISTRICT, HIGHLANDS COUNTY,
FLORIDA:

Section 1. That a maintenance assessment in the sum of 291.16 per acre be levied, and the same is hereby levied upon each tract or parcel of land within the Spring Lake Improvement District, excepting those lands identified on Exhibit "A" and the 30 acre County Regional Park which pays no maintenance assessment.


Section 2. That each tract or parcel of land less than one acre shall be assessed as a full acre and each tract or parcel of land more than an acre in area, which contains a fraction of an acre, shall be assessed at the nearest whole number of acres; a fraction of one-half or more to be assessed as a full acre, and taxes shall be collected accordingly.

Section 3. That the collection and enforcement of the aforesaid assessments shall be at the same time and in like manner as Highlands County taxes. All assessments shall be subject to the same discounts as Highlands County taxes.


Section 4. That the said maintenance assessment levy and the list of lands included in the District shall be extended by the Spring Lake Improvement District on the County Tax Roll and shall be collected by the Highlands County Tax Collector. The proceeds therefrom shall be paid to the Spring Lake Improvement District.

BE IT FURTHER RESOLVED, that a copy of this Resolution be transmitted to the proper public officials so that its purpose and effect may be carried out in accordance with law.

PASSED AND ADOPTED September 9, 2020, by the Board of Supervisors of the Spring Lake Improvement District, Highlands County, Florida.



Kay Gorham
Secretary

Spring Lake Improvement District


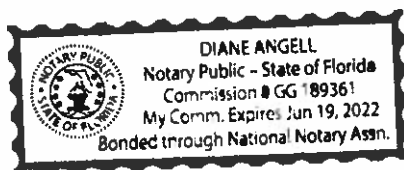
Tim McKenna
Board Chairman


STATE OF FLORIDA


HIGHLANDS COUNTY

BEFORE ME, personally appeared Tim McKenna and Kay Gorham, to me known and known to me to be the individuals described in and who executed the foregoing Resolution as Chairman and Secretary, respectively, of the Spring Lake Improvement District and acknowledged to and before me that they executed such instrument and that the seal affixed is the corporate seal of said Spring Lake Improvement District and that it was affixed to said instrument by due and regulatory corporate authority.

WITNESS, my hand and official seal in the County and State last aforesaid, this September 9, 2020.





Print Name


Notary Public

Exhibit "A"

Strap**Notes**

C-15-35-30-070-P0C0-001.0

ALL PARCEL C E OF CREEK AND N OF US 98 LESS 459 FT 100 ACRES.

C-15-35-30-070-P0C0-002.0

PORT OF PARCEL C W OF NEW CREEK BED AND E OF DRAINAGE AND MAINT AREA NE OF DIKE + NW OF OLD CREEK BED 30 ACRES.

C-15-35-30-070-P0C0-004.0

PORT PARCEL C W OF CREEK S OF OLD CREEK BED E OF DIKE +N OF US HWY 98. 38 ACRES.

C-15-35-30-070-P0C0-006.0

N 948.67 FT OF E 459.1 FT PARCEL C N OF US HWY 98. 10 ACRES.

C-15-35-30-070-P0C0-006.1

E 459.1 FT OF PARCEL C N OF US HWY 98 LESS N 948.67 FT. 10 ACRES.

C-15-35-30-090-0010-000.0

PARCEL D PER OR BOOK 1340 PAGE 973 + GEE AND JENSON MAP. 3.9 ACRES.

C-15-35-30-090-0010-001.0

PARCEL B-E-H + LOTS 27 TO 37 BLOCK K AND LOTS 4 TO 13+ 17-18-19 BLOCK M + BLOCKS N-P-Q-R-S + CONTIG CLOSED ROAD DESC PER OR BOOK 1340 PG 973 + GEE AND JENSON MAP. 205.29 ACRES.

C-15-35-30-090-0020-000.0

PLAT VACATED PER OR 968 PAGE 182 LOTS 15 TO 21 BLK A + LOTS 1 TO 9 + 12 TO 22 BLK C + 1 TO 20 + PORT LOT 21 BLK D + LOTS 1-2-3 THEREOF + CLOSED CONTIG ROADS PER OR 1340 PG 973 + GEE AND JENSON MAP. 19.45 ACRES.

C-15-35-30-090-0020-001.0

PLAT VACATED PER OR 968 PG 182 PARCEL A + LTS 8 AND 9 BLK G + LTS 1-7 BLK J + LTS 1-15 BLK K + CONTIG CLOSED RDS DESC PER OR 1340 PG 973 + GEE AND JENSON MAP.

C-15-35-30-090-0020-002.0

PLAT VACATED PER OR 968 PG 182 WLY PORT DRAINAGE AREA BETWEEN BLKS A-B + D-E + LOTS 1-14 BLK A + LOTS 10-11 BLK C + PORT LOT 21 BLK D + LOTS 1-2-3 BLK E + LOTS 3 TO 21 BLK F + LOTS 1-7 BLK G + PORT LOTS 1-2-3 BLK H + LOT 8 TO 13 BLK J + LOTS 21-22 BLK L +

Strap	Notes
C-15-35-30-090-00A0-022.0	Lots 22 to 28 Block A, Lot 1 Block B.
C-15-35-30-090-00F0-001.0	Lots 1 and 2
C-15-35-30-090-00G1-000.0	A 2.20 Acre Tract in Parcel G, Village IX + Contig Portion of Parcel A Village X all lying W. of Arbuckle Creek.
C-15-35-30-090-00K0-016.0	Lots 16 to 26 Block K + Lots 1-20 Block L, Lots 1-2-3-14-15-16 Block M.
C-15-35-30-090-P0F0-000.0	Parcels F & G + That portion of Longbow Drive within BDRY Thereof Less A 2.2. Acre Tract in NE Corner. 22.44 Acres.
C-15-35-30-100-0010-000.0	SPRING LAKE VILLAGE X PLAT VACATED PER OR 971 PG 343 ALL VACATED LOTS ROAD AND DRAINAGE/MAINT. AREAS LESS LOTS 1-4 PORT 5 AND 6 BLK D + E 1/2 PARCEL A + PARCELS B-C + PORT PARCEL D ADJ BLKS D-E-F + G LESS SPRING LK + COUNTY PARKS PER OR 1340 PG 973. + GE
C-15-35-30-100-0020-001.0	SPRING LAKE VILLAGE X PLAT VACATED PER OR 971 PG 343 NELY PORTION OF VILL X REPLATED IN LOTS PER OR 1157 PG 343. 11.29 ACRES.
C-15-35-30-100-0020-002.0	SPRING LAKE VILLAGE X PLAT VACATED PER OR 971 PG 343 NELY PORTION OF VILL X REPLATED IN LOTS PER OR 1157 PG 343. LOT 2. 10 ACRES.
C-15-35-30-100-0020-003.0	SPRING LAKE VILLAGE X PLAT VACATED PER OR 971 PG 343 NELY PORTION OF VILL X REPLATED IN LOTS PER OR 1157 PG 343. LOT 3 LESS 2 ACRES IN CEN PORTION PER GERMAINE SVY 9.48 ACRES.UNITS CHANGED IN 1999 TO 11.48
C-15-35-30-100-0020-003.1	SPRING LAKE VILLAGE X PLAT VACATED PER OR 971 PG 343 NELY PORT VILL X REPLATED INTO LTS PER OR 1157 PG 343 NLY 5 ACRES OF LOT 4 + 2 ACRES IN CENTRAL PORT LT 3 ALA LTS 1-3-5-7-9-10 +12 PER GERMAINE SVY. 7 ACRES.UNITS CHANGE IN 1999 TO 5 ACRES
C-15-35-30-100-0020-004.0	SPRING LAKE VILLAGE X PLAT VACATED PER OR 971 PG 343 NELY PORTION OF VILL X REPLATED IN LOTS PER OR 1157 PG 343. LOT 4 LESS NLY 5 ACRES PER GERMAINE SVY 5.43 ACRES.

Strap**Notes**

C-15-35-30-100-0030-000.0

SPRING LAKE VILLAGE X PLAT VACATED PER OR 971
PG 343 A 29.9 ACRE PORT OF VILL X IN SW COR OF
SEC 12-35-30 + TRI TR IN NW COR SEC 13 . COUNTY
PARK 29.95 ACRES.

C-15-35-30-100-0040-000.0

SPRING LAKE VILLAGE X PLAT VACATED PER OR 971
PG 343 W 1/2 PARCEL A LESS PORT W. OF CREEK TO
FISH CAMP + LOTS 1 TO 4 + PORT LOTS 5-6 BLK D
DESC PER OR 1340 PG 973 + GEE AND JENSON MAP
53 ACRES. ONEAL LEASE.